



The 82nd Avenue Transit Project Update

March 2024

Line 72 – A Transit Workhorse for our Community

Highest Ridership Bus Line - 10,000 daily trips post pandemic (Fall 2023). 14,000 daily trips pre-pandemic (Spring 2019)

Increasing ridership post-pandemic (40% ridership increase, compared to 15% system-wide)

Major Transit connections:

- MAX Blue, Green and Red Lines
- Intersecting over 20 bus lines along 82nd

Connection to key destinations:

- Downtown Portland
- Downtown Gresham
- Milwaukie City Center

An important way in which people get to school, work, shopping, medical appointments and everyday needs.



Line 72 - Regular Bus Delay

Line 72 ranks 1st for cumulative passenger delay

Within Line 72, delay is greatest along 82nd Ave

15 min average delay for Line 72
(13 mins SB, 21 mins NB)

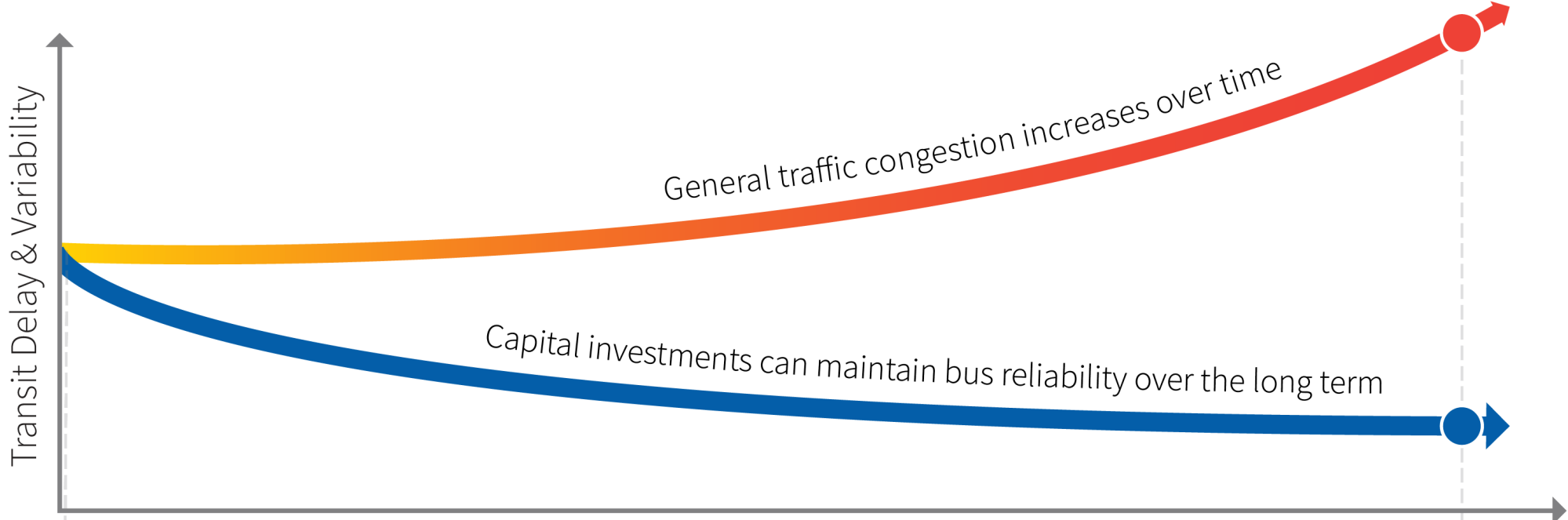
12.9 mph average bus speed through 30 MPH corridor

(Fall 2021 average bus speed data without acceleration/decelerations)




And its only going to get worse...

Ensure Transit Reliability Into the Future



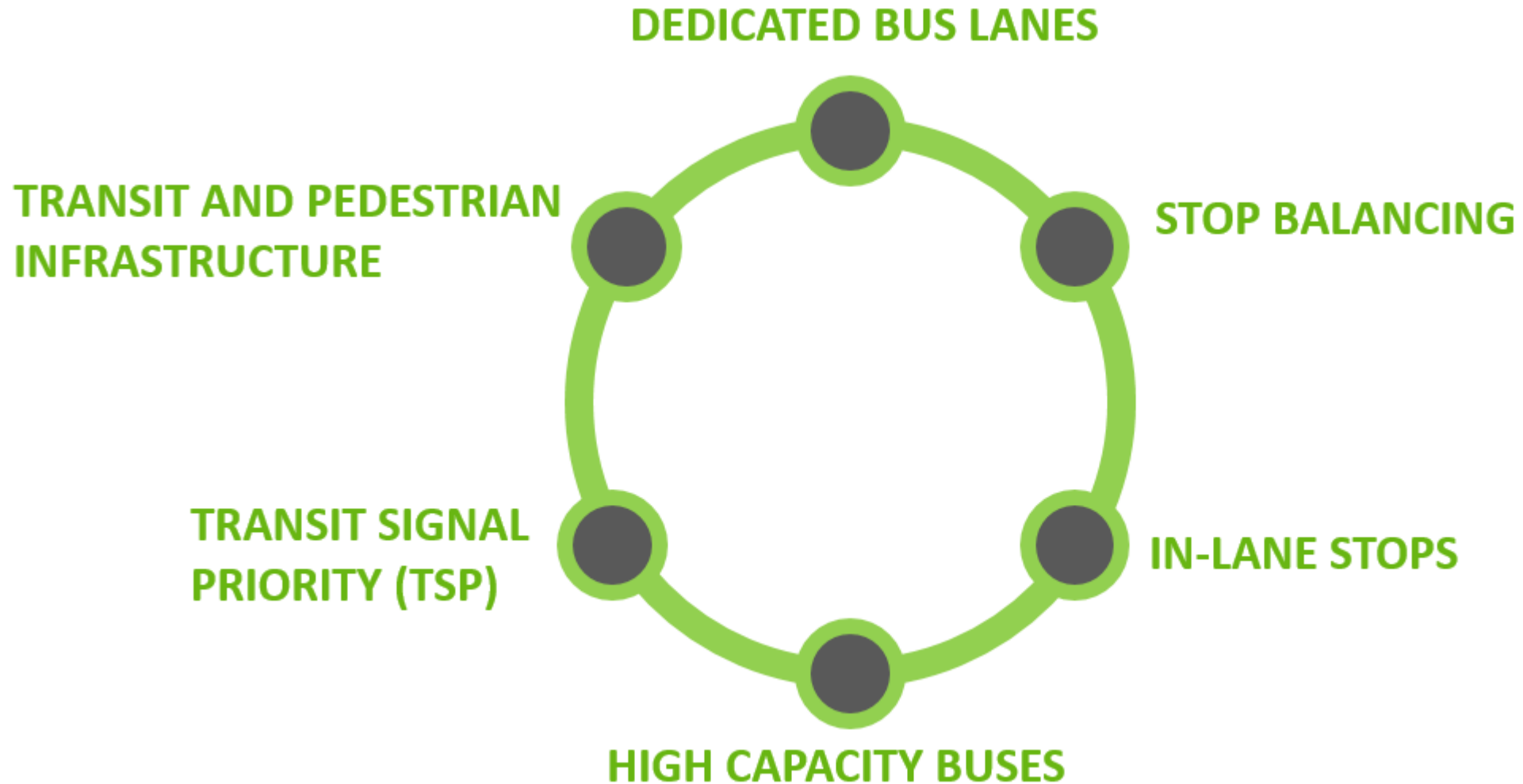
Today



In 10 years

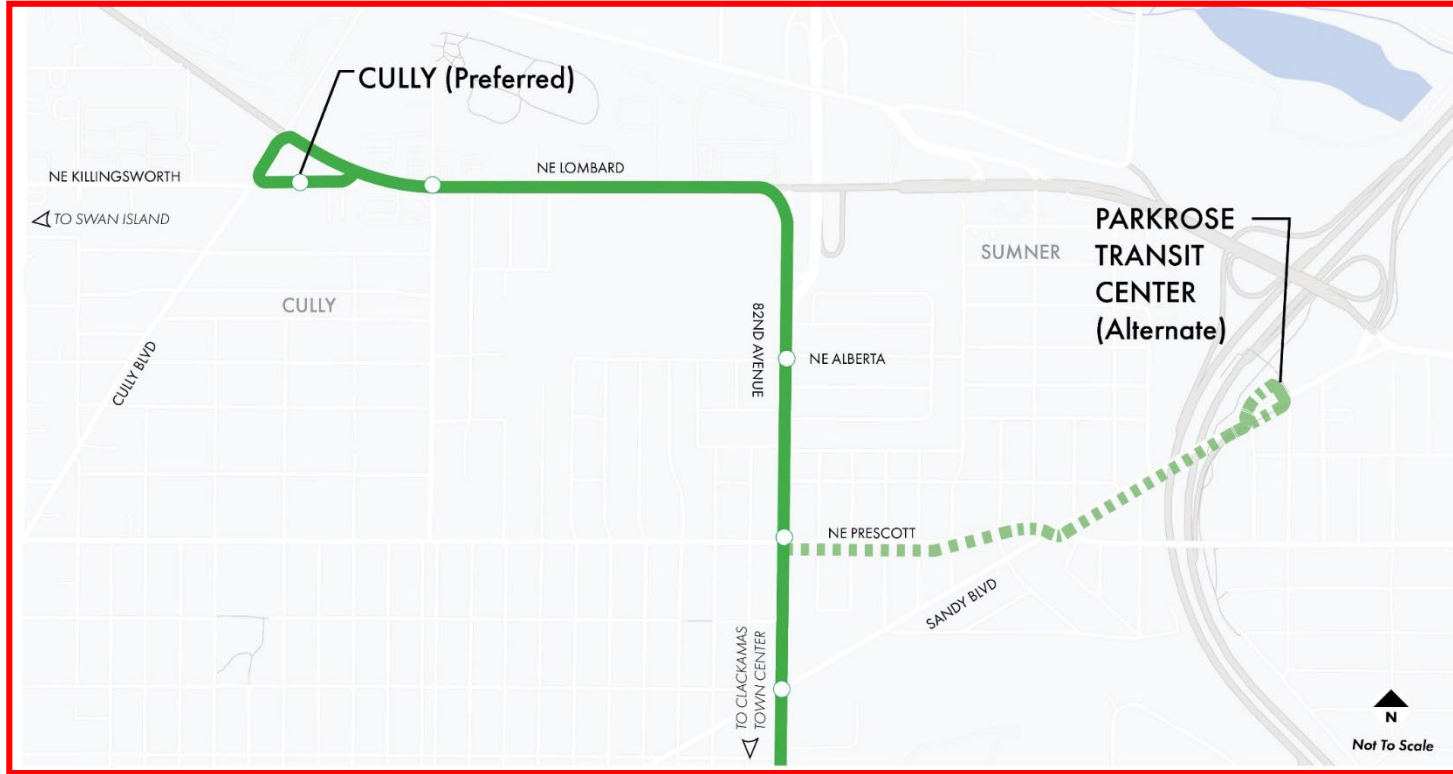


FX TOOLKIT



Preliminary LPA

82nd FX Northern Terminus Options

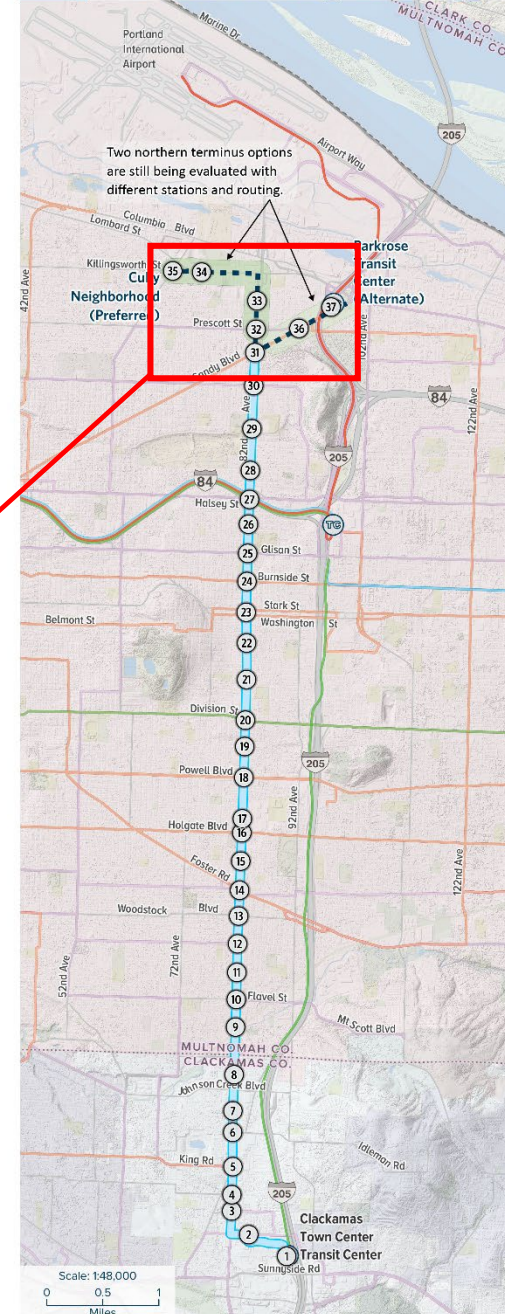


LPA Elements:

Mode + Station Locations + Alignment



82nd Avenue Transit Project: Draft Preliminary Locally Preferred Alternative



Elements of Preliminary Locally Preferred Alternative (in progress)*

- Bus rapid transit route (north of Sandy bvd)
 - Potential terminus routing (terminus tbd)
 - General station locations
- Transit Network**
- Green MAX line
 - Red MAX line
 - Blue MAX line
 - Blue, green, red MAX lines
 - FX-2 frequent express service bus line
 - Frequent service bus lines
 - Other bus lines
 - Transit centers

*To be recommended by Steering Committee

Map Key	Proposed General Station Locations
1	Clackamas Town Center Transit Center
2	Clackamas Town Center
3	SE Causey Ave & SE 82nd Ave
4	South of SE Boyer Dr (Winco) & SE 82nd Ave
5	SE King Rd & SE 82nd Ave
6	SE Otty Rd & SE 82nd Ave
7	SE Overland St & SE 82nd Ave
8	SE Lindy St & SE 82nd Ave
9	SE Crystal Springs Blvd & SE 82nd Ave
10	SE Flavel St & SE 82nd Ave
11	SE Bybee & SE 82nd Ave
12	SE Duke St & SE 82nd Ave
13	SE Woodstock St & SE 82nd Ave
14	SE Foster Rd & SE 82nd Ave
15	SE Raymond St & SE 82nd Ave
16	SE Holgate Blvd & SE 82nd Ave
17	SE Boise St & SE 82nd Ave
18	SE Powell Blvd & SE 82nd Ave
19	SE Woodward St & SE 82nd Ave
20	SE Division St & SE 82nd Ave
21	SE Mill St & SE 82nd Ave
22	SE Taylor Ct & SE 82nd Ave
23	SE Stark St / SE Washington St & NE 82nd Ave
24	E Burnside St & NE 82nd Ave
25	NE Gilsan St & NE 82nd Ave
26	NE Holladay St & NE 82nd Ave
27	I-84 & NE 82nd Ave
28	NE Tillamook St & NE 82nd Ave
29	McDaniel High School & NE 82nd Ave
30	NE Fremont St & NE 82nd Ave
31	NE Sandy Blvd & NE 82nd Ave
Cully Neighborhood Terminus (Preferred) Stations	
32	NE Prescott St & NE 82nd Ave
33	NE Alberta St & NE 82nd Ave
34	NE 72nd Ave & NE Lombard St
35	NE Cully Blvd & NE Killingsworth St
Parkrose Transit Center Terminus (Alternate) Stations	
36	NE Prescott St & NE Sandy Blvd
37	Parkrose Transit Center

Entry To Project Development

